LEGEND

- PROPOSED ROADWAY PAVEMENT
- PROPOSED DRIVEWAY ENTRANCE
- PROPOSED CONCRETE SIDEWALK
- PROPOSED SHARED USE PATH
- PROPOSED SOD
- PROPOSED LANDSCAPING
- PROPOSED CONCRETE CURB AND GUTTER
- PROPOSED EDGE OF TRAVEL LANE
- PROPOSED OneTREET PARKING SPACE
- EXISTING OneTREET PARKING SPACE

NORTH

0 25 50 100

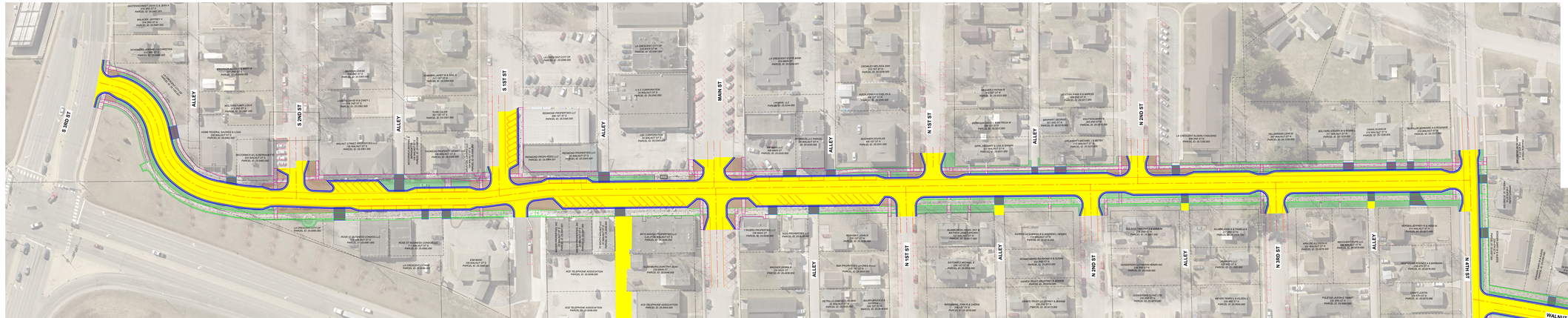

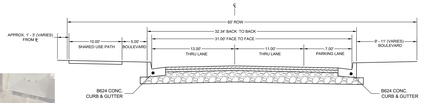

WALNUT PLACE

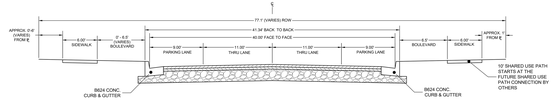

S WALNUT STREET
(FROM S 3RD ST TO S 1ST ST)

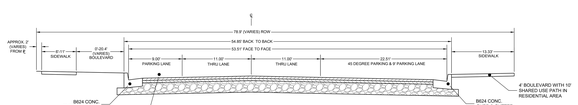

S WALNUT STREET
(FROM S 1ST ST TO N 1ST ST)

WALNUT STREET STRIP MAP
WALNUT STREET RECONSTRUCTION
LA CRESCENT, MINNESOTA

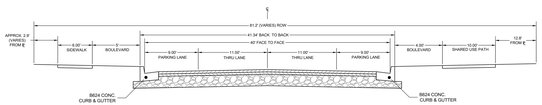

N WALNUT STREET
(N 1ST ST TO N 4TH ST)

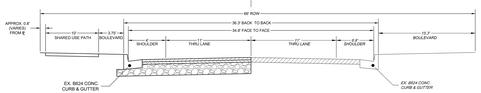

N 4TH STREET
(FROM N MAIN STREET TO WALNUT PLACE)